

**Government of Rajasthan**  
**Department of Environment and Climate Change**

F.No.6 (3) Env/2023

Dated 19.07.2023

**Notification**

Whereas the draft notification of the Badbela wetland, situated in village Badbela, Tehsil Asnawar, district Jhalawar Rajasthan was published as required by rule 7 of the Wetland (Conservation and Management) Rules, 2017 read with the Environment (Protection) Act, 1986 (Central Act No. 29 of 1986), vide notification of the Department of Environment and Climate Change, number G.S.R. 30 dated 24.04.2023 in the Rajasthan Gazette, Extraordinary, Part 4 (ga), sub-part (II), inviting objections and suggestions from all persons likely to be affected thereby before expiry of the period of sixty days from the date on which the copies of the said notification were made available to the public.

And whereas, copies of the Gazette in which the said notification was published were made available to the public on the 24.04.2023.

And whereas, no objections and suggestions were received on the said Draft Notification.

Now therefore, in exercise of the powers conferred by rule 7 of the Wetland (Conservation and Management) Rules, 2017 read with provisions of the Environment (Protection) Act, 1986 (Central Act No. 29 of 1986), the State Government hereby notifies Badbela wetland, situated in village Badbela, Tehsil Asnawar, district Jhalawar Rajasthan as a wetland and that,-

- (i) the extent of the wetland /wetland complex and its zone of influence shall be as described in Schedule-I of this notification;
- (ii) the activities prohibited within the wetland and its zone of influence shall be as listed in Schedule-II of this notification;
- (iii) the activities regulated within the wetland and its zone of influence, i.e. permitted only with permission of the State Government shall be as listed in Schedule-III of this notification. Request for permission for regulated activities may be made to the District Environment Committee headed by the District Collector; and
- (iv) the State Wetland Authority, Rajasthan shall monitor the enforcement of the provisions of this notification.

## Schedule-I

### Badbela talab Wetland comprising of total area of area of 18.00 Hectare within the following boundary delineation

North-Forest land block gordhanpura C, Catchment area And Agriculture fields of village Badbela and village Badbela .

East- Forest land block gordhanpura C

West-catchment area and Forest land block gordhanpura C

South- Forest land block gordhanpura C

#### **The geo- coordinates of Badbela Wetand Complex of Jhalawar,Rajasthan**

NUMBER	Latitude	Longitude
1	24°30'35.55"N	76°15'49.45"E
2	24°30'36.17"N	76°15'50.48"E
3	24°30'35.23"N	76°15'56.49"E
4	24°30'36.37"N	76°16'0.58"E
5	24°30'40.45"N	76°16'5.81"E
6	24°30'37.30"N	76°16'10.45"E
7	24°30'37.20"N	76°16'11.12"E
8	24°30'37.71"N	76°16'11.02"E
9	24°30'39.29"N	76°16'11.15"E
10	24°30'39.83"N	76°16'11.41"E
11	24°30'40.24"N	76°16'11.46"E
12	24°30'40.91"N	76°16'11.14"E
13	24°30'41.70"N	76°16'10.54"E
14	24°30'42.42"N	76°16'10.40"E
15	24°30'43.62"N	76°16'10.69"E
16	24°30'44.44"N	76°16'8.43"E
17	24°30'44.34"N	76°16'8.26"E
18	24°30'44.31"N	76°16'6.77"E
19	24°30'44.93"N	76°16'6.00"E
20	24°30'43.53"N	76°16'0.67"E
21	24°30'48.04"N	76°16'1.57"E
22	24°30'48.29"N	76°16'1.56"E
23	24°30'49.30"N	76°16'0.64"E
24	24°30'48.18"N	76°15'59.67"E
25	24°30'47.56"N	76°15'58.81"E
26	24°30'41.81"N	76°15'55.38"E
27	24°30'41.84"N	76°15'54.42"E
28	24°30'42.69"N	76°15'54.01"E
29	24°30'45.80"N	76°15'53.15"E
30	24°30'46.58"N	76°15'53.12"E
31	24°30'46.69"N	76°15'52.69"E
32	24°30'41.74"N	76°15'48.22"E
33	24°30'41.76"N	76°15'45.72"E
34	24°30'39.53"N	76°15'44.46"E
35	24°30'37.63"N	76°15'46.10"E
34	24°30'39.53"N	76°15'44.46"E
35	24°30'37.63"N	76°15'46.10"E

**Details of Catchment Area/Zone of influence of Badbela Talab Wetland Complex falling within the boundary limit of Jhalawar,Rajasthan**




S.no.	Type of catchment Area	Area in Hectare
1	Under Agricultural Use	15.00

**The geo- coordinates of Badbela Wetland Complex and its zone of influence of Jhalawar, Rajasthan Total-15.00 ha.**

NUMBER	Latitude	Longitude
1	24°30'35.55"N	76°15'49.45"E
2	24°30'36.17"N	76°15'50.48"E
3	24°30'35.23"N	76°15'56.49"E
4	24°30'36.37"N	76°16'0.58"E
5	24°30'40.45"N	76°16'5.81"E
6	24°30'37.30"N	76°16'10.45"E
7	24°30'37.20"N	76°16'11.12"E
8	24°30'36.06"N	76°16'11.92"E
9	24°30'36.04"N	76°16'1.73"E
10	24°30'33.97"N	76°15'58.90"E
11	24°30'33.80"N	76°15'47.69"E
12	24°30'41.63"N	76°15'41.24"E
13	24°30'53.18"N	76°15'58.54"E
14	24°30'44.44"N	76°16'8.43"E
15	24°30'44.34"N	76°16'8.26"E
16	24°30'44.31"N	76°16'6.77"E
17	24°30'44.93"N	76°16'6.00"E
18	24°30'43.53"N	76°16'0.67"E
19	24°30'48.04"N	76°16'1.57"E
20	24°30'48.29"N	76°16'1.56"E
21	24°30'49.30"N	76°16'0.64"E
22	24°30'48.18"N	76°15'59.67"E
23	24°30'47.56"N	76°15'58.81"E
24	24°30'41.81"N	76°15'55.38"E
25	24°30'41.84"N	76°15'54.42"E
26	24°30'42.69"N	76°15'54.01"E
27	24°30'45.80"N	76°15'53.15"E
28	24°30'46.58"N	76°15'53.12"E
29	24°30'46.69"N	76°15'52.69"E
30	24°30'41.74"N	76°15'48.22"E
31	24°30'41.76"N	76°15'45.72"E
32	24°30'39.53"N	76°15'44.46"E
33	24°30'37.63"N	76°15'46.10"E

**The detailed Map of Badbela Wetland Complex and its Zone of influence is annexed herewith as Schedule-I(A)**

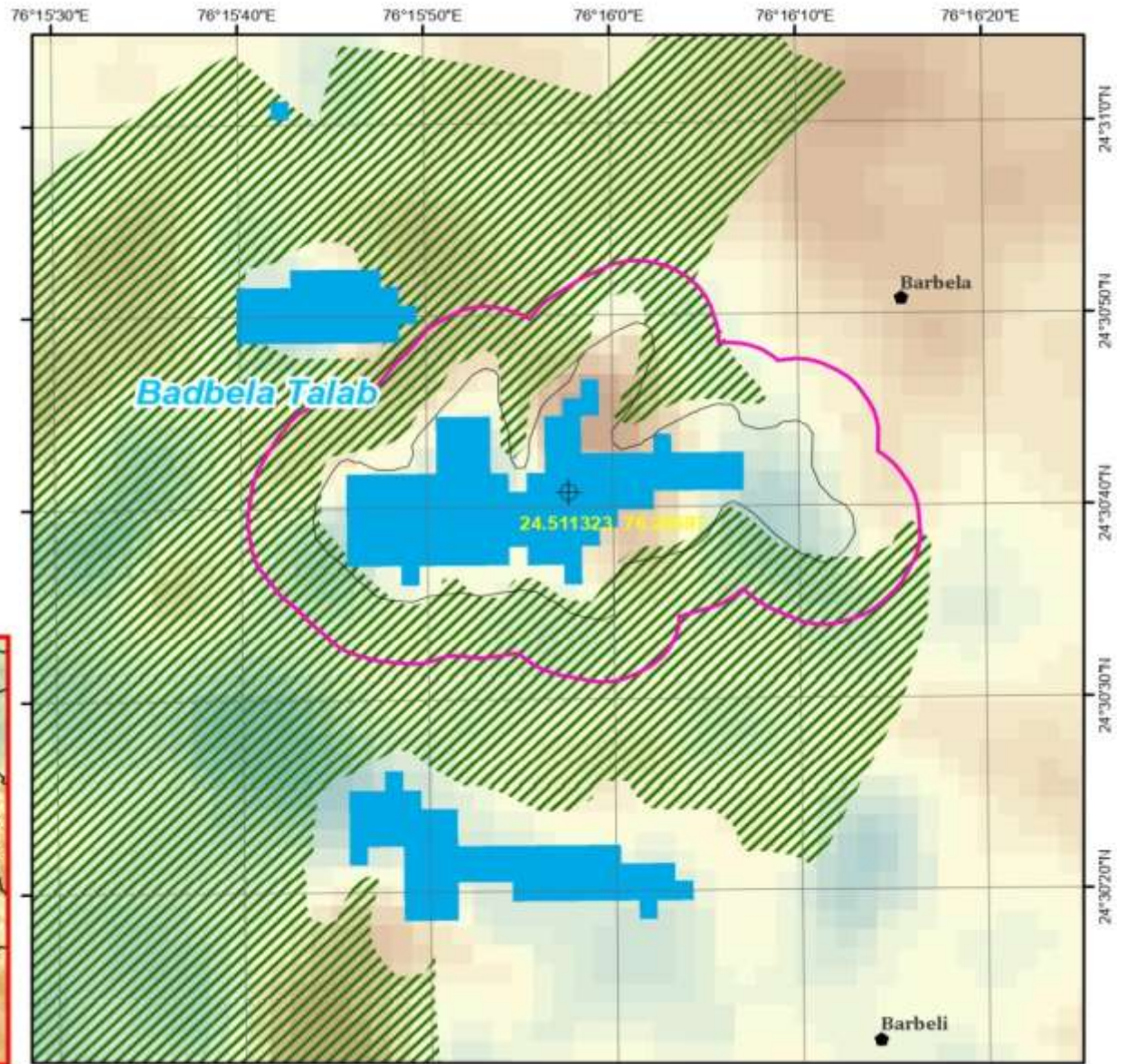
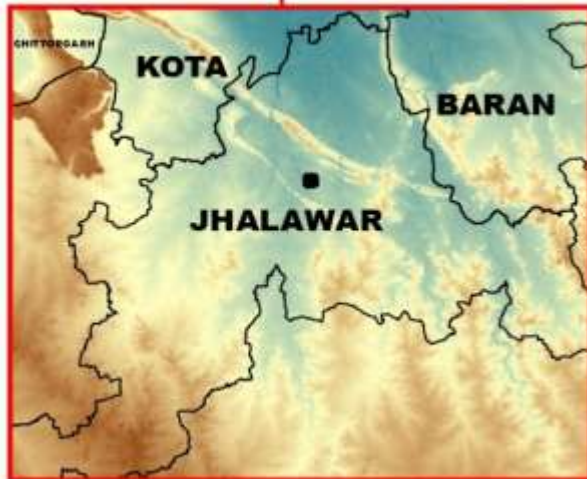
## Badbela Talab Location Map

-  Zone of influence 100m
-  Wetland boundary as delineated using LISS-IV imagery of Febuary 2018
-  Maximum water extent (as derived from Google Earth Engine using LANDSAT data from 1984 to 2019)



### Legend

-  Centroid
  -  Forest
  -  Settlements
- Elevation (m)**
- Value**
-  High : 322
  -  Low : 296



Map composed at SRSAC (DST, Govt. of Rajasthan), Jodhpur

▲ 1 Kilometers

## **Schedule-II**

### **Prohibited Activities in Badbela Talab Wetland :-**

1. Conversion for non wetland uses including encroachments of any kind;
2. Setting up of any new industry and expansion of existing industries;
3. Manufacture or/and handling or/and storage or/and disposal of construction and demolition waste covered under the Construction and Demolition Waste Management Rules, 2016; hazardous substances covered under the Manufacture, Storage and Import of Hazardous Chemical Rules, 1989 or the Rules for Manufacture, Use, Import, Export and Storage of Hazardous Microorganism Genetically Engineered organized or cells, 1989 or the Hazardous Waste (Management, Handling and Transboundary Movement) Rules, 2008;electronic waste covered under the E-Waste (Management) Rules 2016; plastic waste covered under Plastic Waste (Management) Rules, 2016;
4. Solid waste storage and disposal;
5. Discharge of untreated waste and effluents from industries, cities, towns, villages and other human settlements;
6. Any construction of permanent nature except for boat jetties within fifty metres from the mean high flood level observed in the past ten years calculated from the date of commencement of these rules;
7. Commercial mining, stone quarrying and crushing units
8. Commercial water extraction Establishment of large scale commercial livestock and poultry farms;
9. Reducing area/ capacity of the water body;
10. Feeding of fishes and migratory birds by the public;
11. Any type of poaching.

### **Prohibited Activities in Catchment Area/Zone of Influence :-**

1. Discharge of untreated Solid/liquid waste and effluents;
2. Manufacture or/and handling or/and storage or/and disposal of construction and demolition waste covered under the Construction and Demolition Waste Management Rules, 2016; hazardous substances covered under the Manufacture, Storage and Import of Hazardous Chemical Rules, 1989 or the Rules for Manufacture, Use, Import, Export and Storage of Hazardous Microorganism Genetically Engineered organized or cells, 1989 or the Hazardous Waste (Management, Handling and Transboundary Movement) Rules, 2008;electronic waste covered under the E-Waste (Management) Rules 2016; plastic waste covered under Plastic Waste (Management) Rules, 2016;
3. Extraction of commercial water including groundwater.
4. Any type of poaching;

### Schedule-III

#### **Regulated Activities in Badbela Talab Wetland :-**

1. Fisheries;
2. Plying of boats;
3. Desilting;
4. Construction of temporary structures;
5. Water extraction for certain purposes.

#### **Regulated Activities in Catchment Area/Zone of Influence :-**

1. Conversion of land for any type of construction;
2. Setting up of any new industries and expansion of existing industries;
3. Mining.

By order of the Governor,



(Shikhar Agrawal)

Additional Chief Secretary to the Government